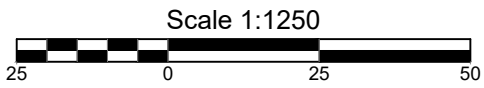




Collieston




Based upon the Ordnance Survey mapping with the permission of the Controller of Her Majesty's Stationery Office © Crown copyright. Unauthorised reproduction infringes Crown copyright and may lead to prosecution or civil proceedings.  
Aberdeenshire Council Licence No. 0100020767 2023



### THE ABERDEENSHIRE COUNCIL (PAVEMENT PARKING EXEMPTION - FORMARTINE) ORDER 2023

#### Exemption F01(a) - High Town, Collieston

KEY:  Area to be exempt from pavement parking prohibition





High Town

The Cabin

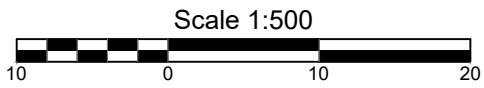
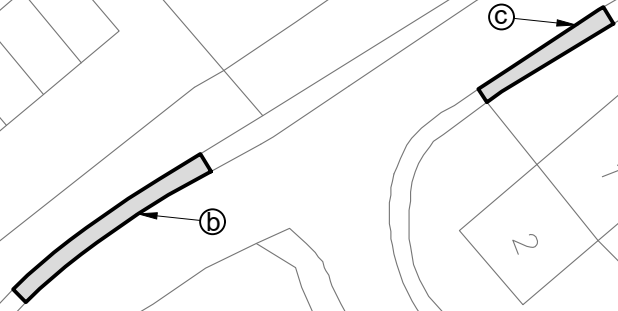
Marilyn

SWAN PLACE

Whiteness Cottages

Based upon the Ordnance Survey mapping with the permission of the Controller of Her Majesty's Stationery Office © Crown copyright. Unauthorised reproduction infringes Crown copyright and may lead to prosecution or civil proceedings.

Aberdeenshire Council Licence No. 0100020767 2023

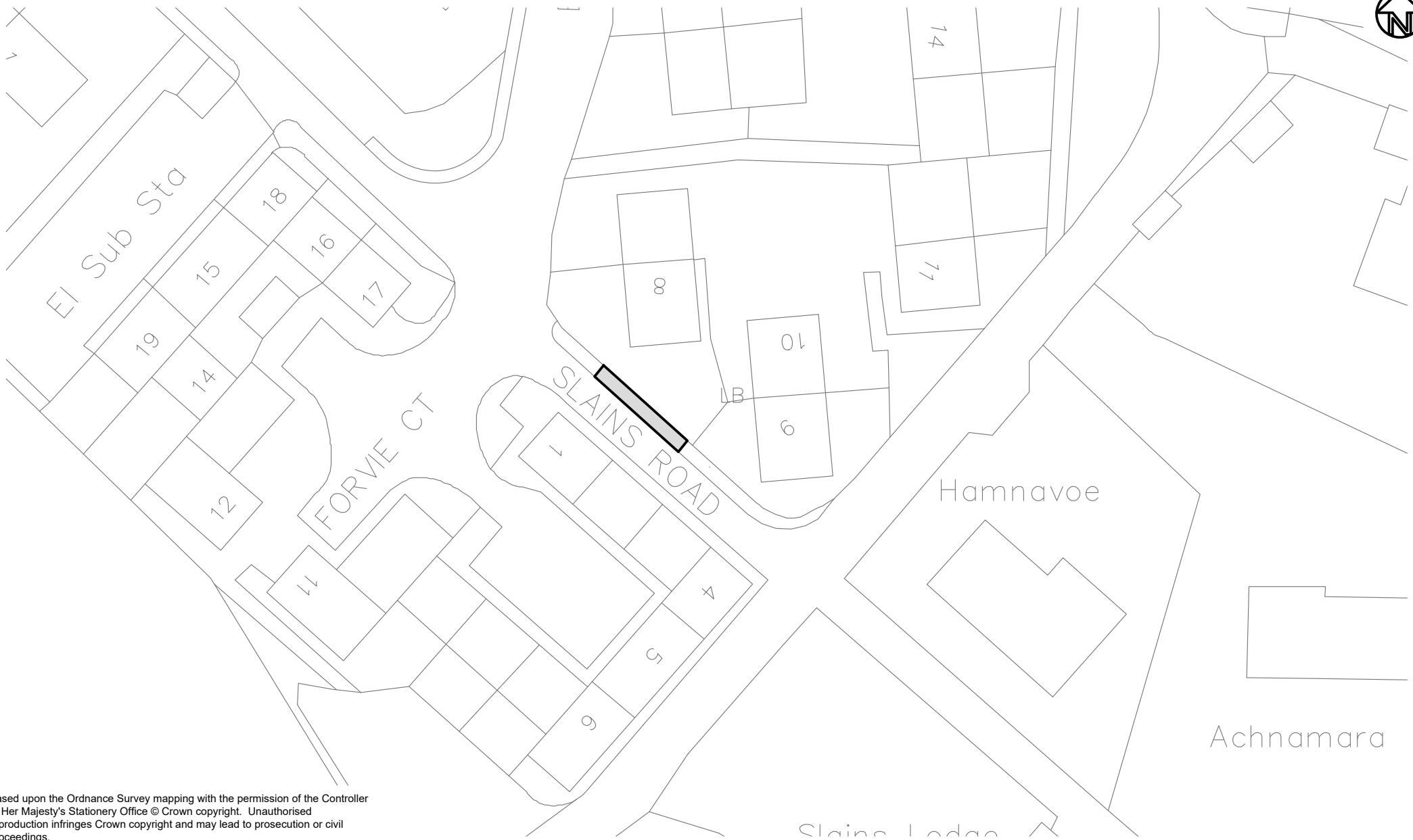


THE ABERDEENSHIRE COUNCIL (PAVEMENT PARKING EXEMPTION - FORMARTINE) ORDER 2023

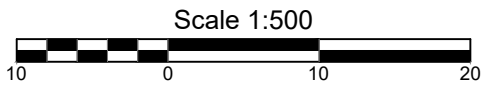
Exemption F01(b-c) - High Town, Collieston

KEY: [shaded box] Area to be exempt from pavement parking prohibition





Based upon the Ordnance Survey mapping with the permission of the Controller of Her Majesty's Stationery Office © Crown copyright. Unauthorised reproduction infringes Crown copyright and may lead to prosecution or civil proceedings.  
Aberdeenshire Council Licence No. 0100020767 2023

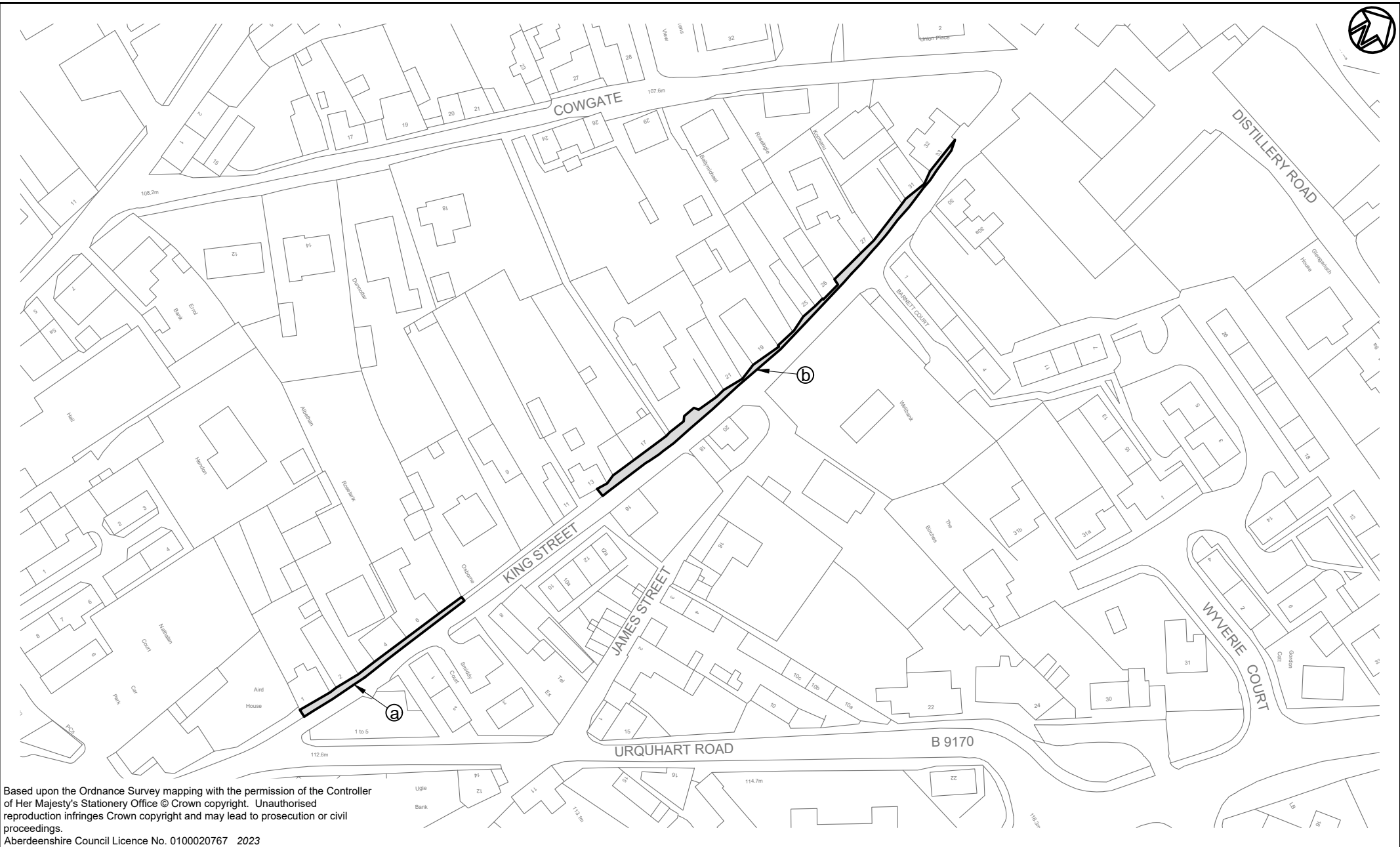


### THE ABERDEENSHIRE COUNCIL (PAVEMENT PARKING EXEMPTION - FORMARTINE) ORDER 2023

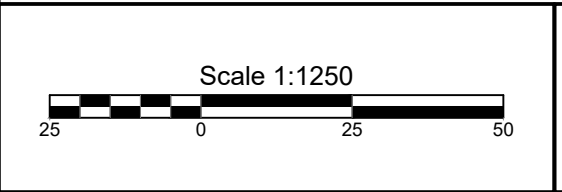
#### Exemption F02 - Slains Road, Collieston

KEY:  Area to be exempt from pavement parking prohibition





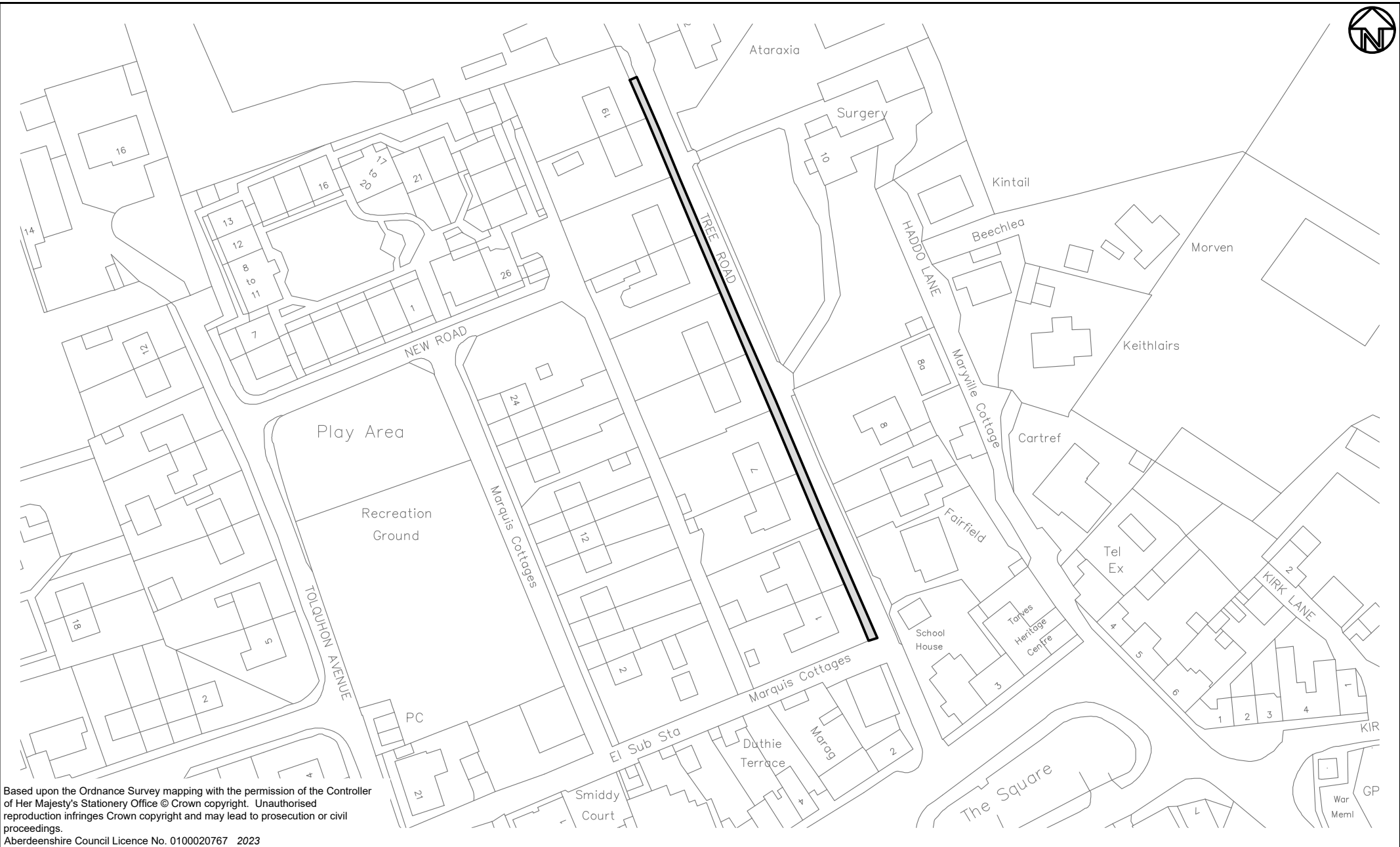
Based upon the Ordnance Survey mapping with the permission of the Controller of Her Majesty's Stationery Office © Crown copyright. Unauthorised reproduction infringes Crown copyright and may lead to prosecution or civil proceedings.  
 Aberdeenshire Council Licence No. 0100020767 2023



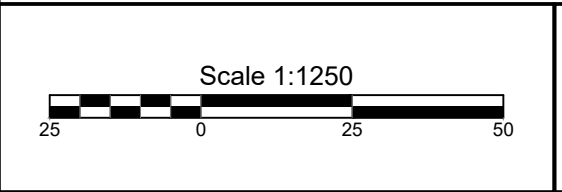
**THE ABERDEENSHIRE COUNCIL (PAVEMENT PARKING EXEMPTION - FORMARTINE) ORDER 2023**  
 Exemption F03 (a-b) - King Street, Oldmeldrum

**KEY:**  Area to be exempt from pavement parking prohibition

**Aberdeenshire COUNCIL** 



Based upon the Ordnance Survey mapping with the permission of the Controller of Her Majesty's Stationery Office © Crown copyright. Unauthorised reproduction infringes Crown copyright and may lead to prosecution or civil proceedings.  
 Aberdeenshire Council Licence No. 0100020767 2023



**THE ABERDEENSHIRE COUNCIL (PAVEMENT PARKING EXEMPTION - FORMARTINE) ORDER 2023**

**Exemption F04 - Tree Road, Tarves**

**KEY:**  Area to be exempt from pavement parking prohibition

