


Based upon the Ordnance Survey mapping with the permission of the Controller of Her Majesty's Stationery Office © Crown copyright. Unauthorised reproduction infringes Crown copyright and may lead to prosecution or civil proceedings.
 Aberdeenshire Council Licence No. 0100020767 2023

THE ABERDEENSHIRE COUNCIL (PAVEMENT PARKING EXEMPTION - KINCARDINE AND MEARNS) ORDER 2023

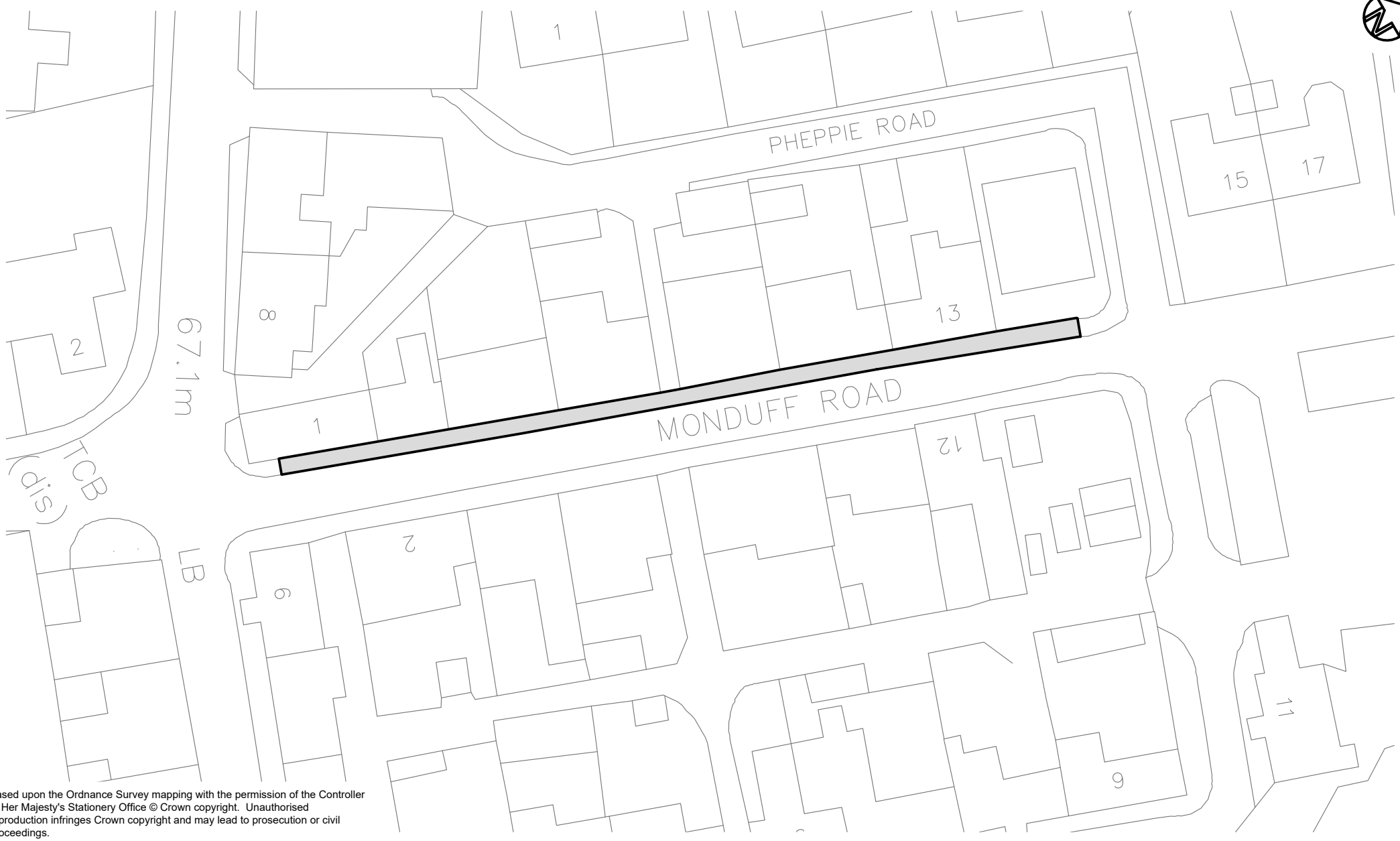
Exemption KM01 (a-c) - Glenberrie Road, Drumlithie

KEY:  Area to be exempt from pavement parking prohibition



Scale 1:500



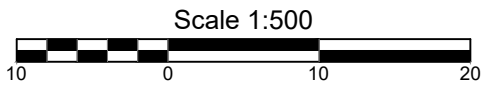


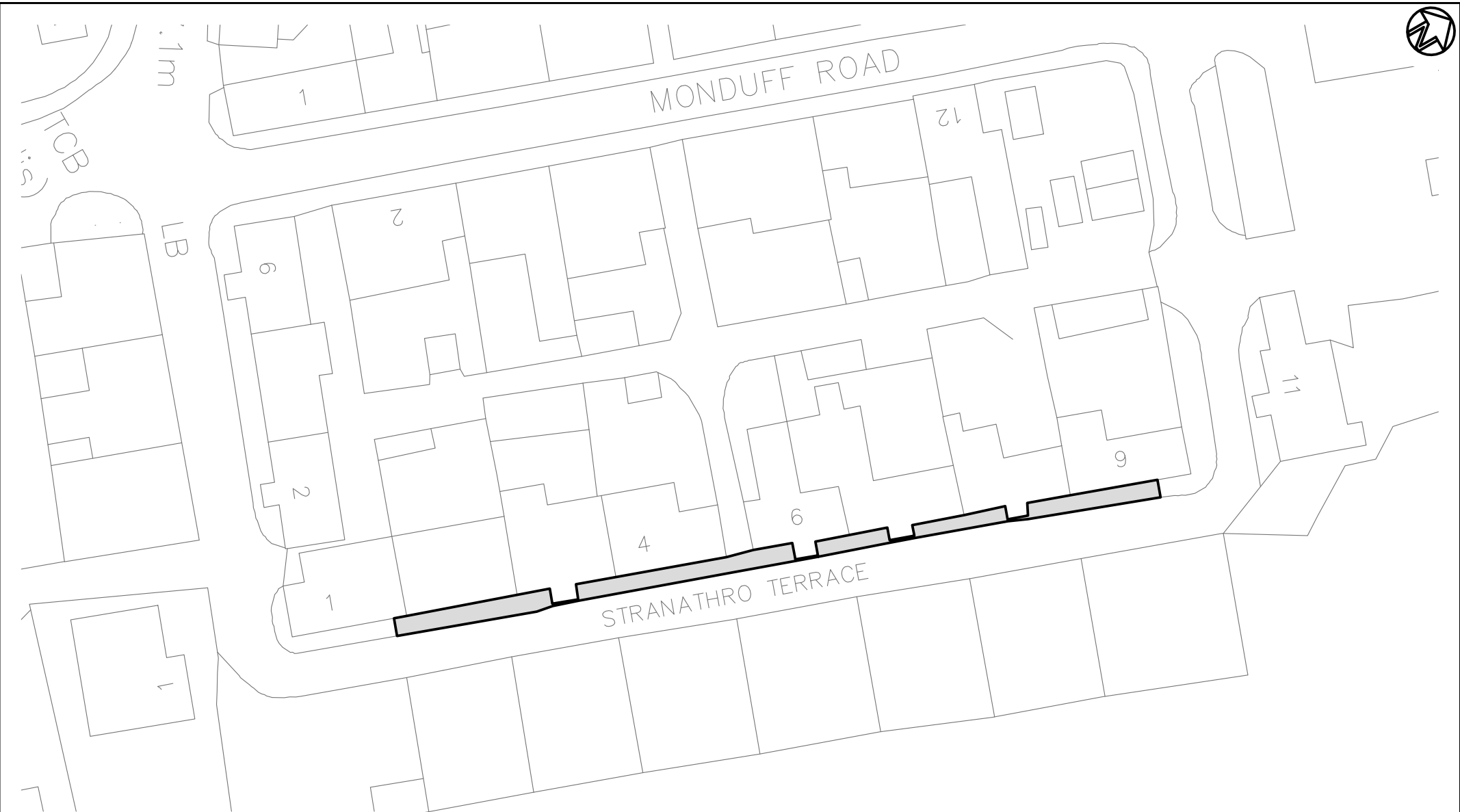
Based upon the Ordnance Survey mapping with the permission of the Controller of Her Majesty's Stationery Office © Crown copyright. Unauthorised reproduction infringes Crown copyright and may lead to prosecution or civil proceedings.
 Aberdeenshire Council Licence No. 0100020767 2023

THE ABERDEENSHIRE COUNCIL (PAVEMENT PARKING EXEMPTION - KINCARDINE AND MEARNS) ORDER 2023

Exemption KM02 - Monduff Road, Muchalls

KEY:  Area to be exempt from pavement parking prohibition






Based upon the Ordnance Survey mapping with the permission of the Controller of Her Majesty's Stationery Office © Crown copyright. Unauthorised reproduction infringes Crown copyright and may lead to prosecution or civil proceedings.
 Aberdeenshire Council Licence No. 0100020767 2023

THE ABERDEENSHIRE COUNCIL (PAVEMENT PARKING EXEMPTION - KINCARDINE AND MEARNS) ORDER 2023

Exemption KM03 - Stranathro Terrace, Muchalls

KEY:  Area to be exempt from pavement parking prohibition

